

Comune	:	MONCUCCO TORINESE (AT)
Localita'	:	Fontamara
Denominazione opera	:	L.R. 13/2023 – Fase di Verifica della procedura di V.I.A. L.R. 23/2016 – Attività estrattive
Proprieta'	:	FASSA S.r.l. via Lazzaris, 3 31027 SPRESIANO (TV)

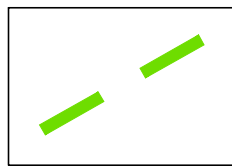
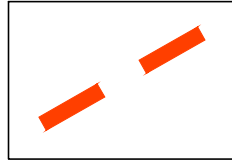
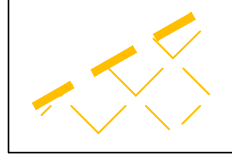
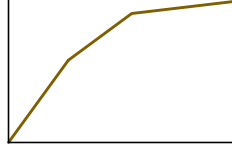
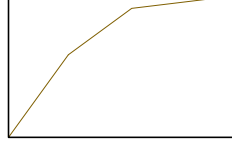

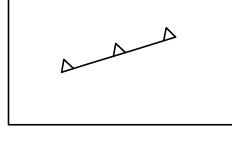
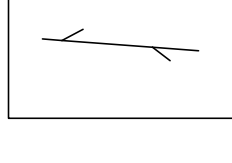
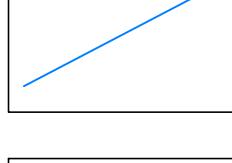
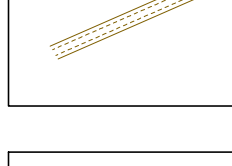
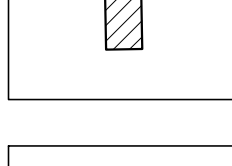
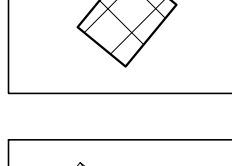
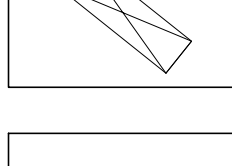
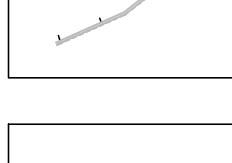

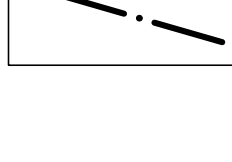
Oggetto :	PLANIMETRIA DI COLTIVAZIONE MASSIMO SCAVO
-----------	--

Scala :	1: 1.000	Data:	10.10.2025	TAV.	4
---------	----------	-------	------------	------	---

geol. D. FAULE	dott. for. G. ULIANA
----------------	----------------------



LEGENDA

- *Area autorizzata dal Comune di Moncuoco T.se  
con Del. C.C. n. 16 in data 11.06.2011*
- *Aree in disponibilità alla FASSA S.r.l.*
- *Area per stoccaggio in cumulo  
del materiale sterile*
- *Curve altimetriche principali  
(equidistanza: 5 metri)*
- *Curve altimetriche secondarie  
(equidistanza: 1 metro)*
- *Quote topografiche*
- *Muri controterra*
- *Recinzione*
- *Cavi irrigui e/o colatori*
- *Canalette di raccolta  
acque meteoriche*
- *Fabbricati esistenti*
- *Capannoni esistenti*
- *Tettoie esistenti*
- *Muri di sostegno*
- *Pali luce e/o telefono*
- *Traccia delle sezioni di coltivazione*

